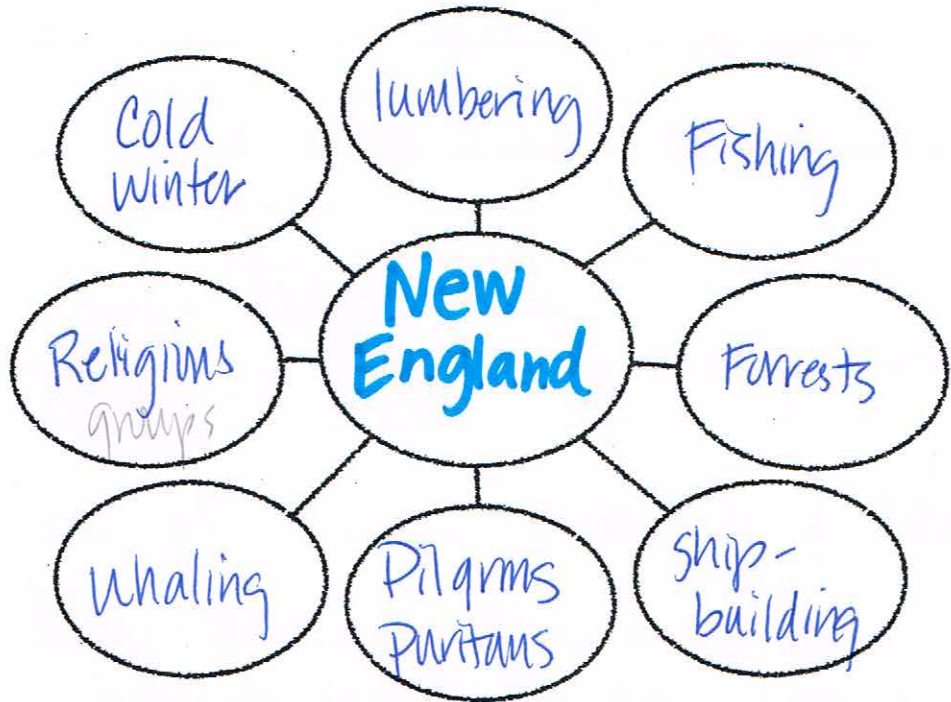


New England Bubble

New England Colonies: Region Analysis Bubble Map

Part I

Write the colonial region in the middle circle. Look at the images related to the colonial region above and describe the noticeable characteristics bubbles around the colonial region. Write characteristics like climate, geography, people, or economy.



Part II

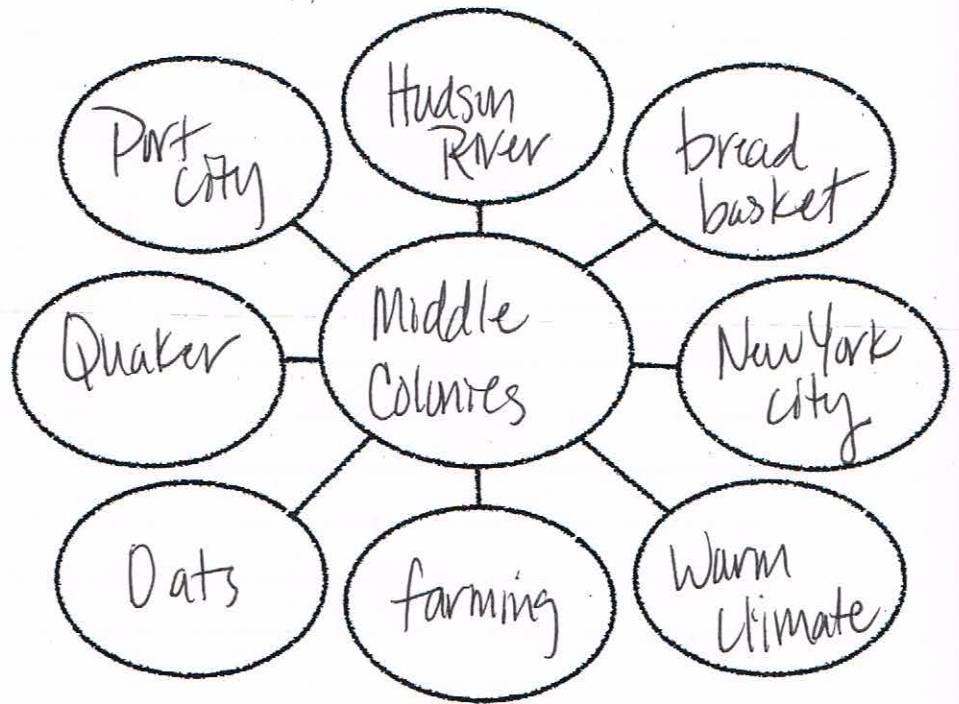
In the space below, draw a picture that includes some characteristics of the colonial region



Middle Colonies: Region Analysis Bubble Map

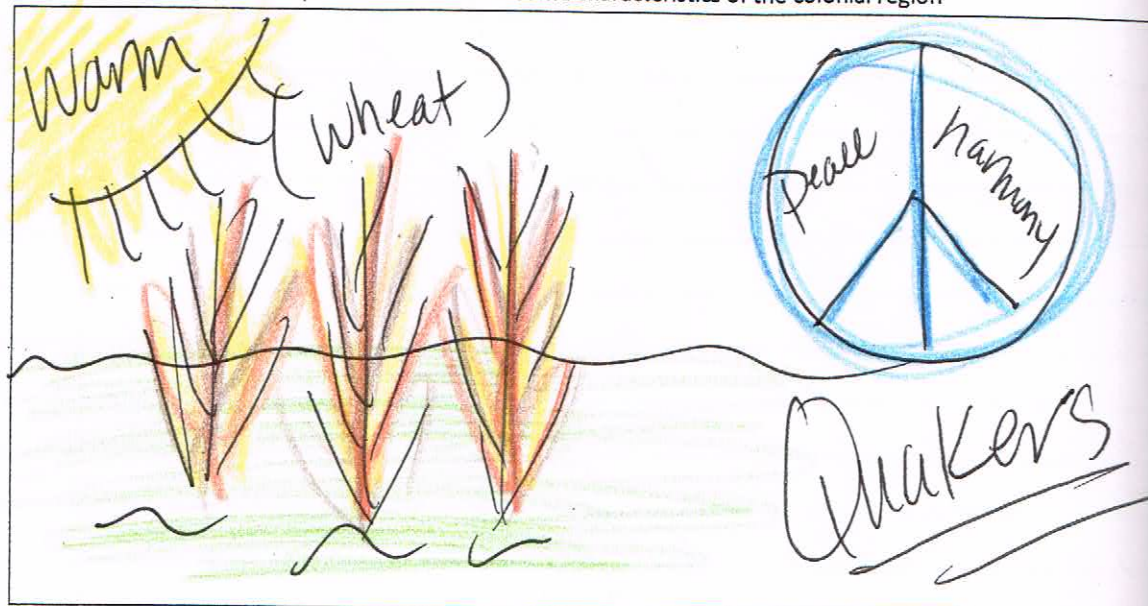
Part I

Write the colonial region in the middle circle. Look at the images related to the colonial region above and describe noticeable characteristics bubbles around the colonial region. Write characteristics like climate, geography, people, economy.



Part II

In the space below, draw a picture that includes some characteristics of the colonial region

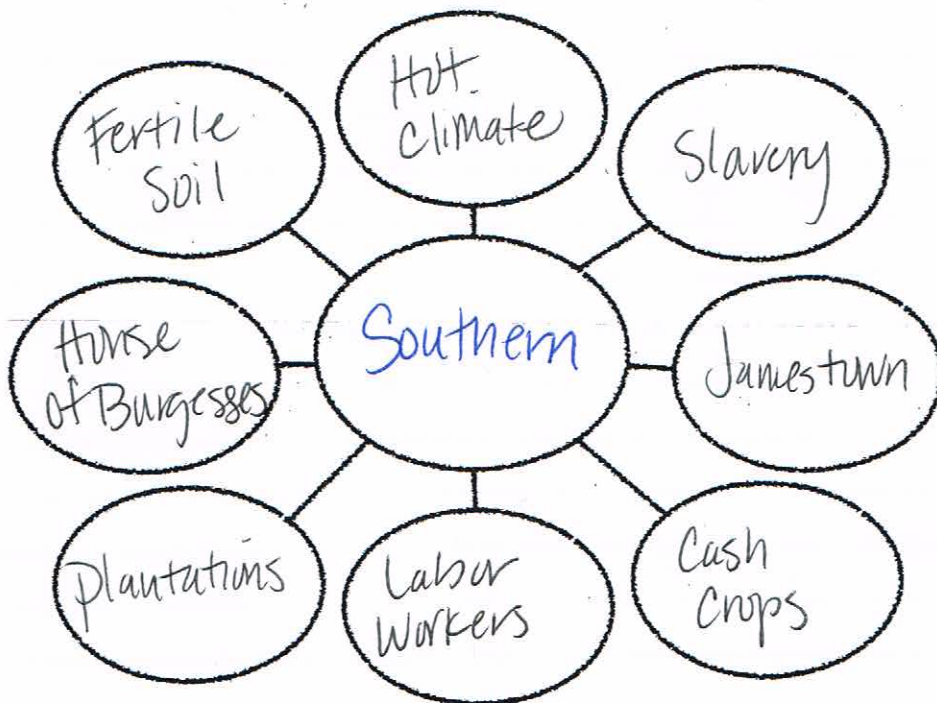


Southern Bubble

Southern Colonies: Region Analysis Bubble Map

Part I

Write the colonial region in the middle circle. Look at the images related to the colonial region above and describe the noticeable characteristics bubbles around the colonial region. Write characteristics like climate, geography, people, or economy.



Part II

In the space below, draw a picture that includes some characteristics of the colonial region

